


DRAFT Central Gloucester City Plan Map

















Gloucester City Council
Transforming Your City



Scale 1:500

This map is reproduced from Ordnance Survey material with the permission of Ordnance Survey on behalf of the Controller of Her Majesty's Stationery Office © Crown copyright. Unauthorised reproduction infringes Crown copyright and may lead to prosecution or civil proceedings. Licence no 100019169. 2016.

Key

-  Playing Field
-  Bus and Rail Interchange
-  Strategic Infrastructure Projects
-  Proposed Primary Shopping Area Revised
-  Shopping Area Primary Frontage
-  Shopping Area Secondary Frontage
-  Nature Improvement Area
-  Public Open Space
-  Article 4 Area – Southgate THI
-  Key Routes into the City Centre
-  Conservation Area
-  City Centre Boundary
-  Existing Travelling Showpeoples Site
-  District Centre
-  Local Centre
-  Floodzone 3 (Environment Agency)

